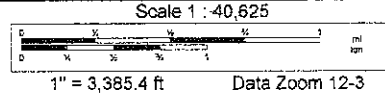
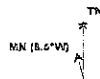
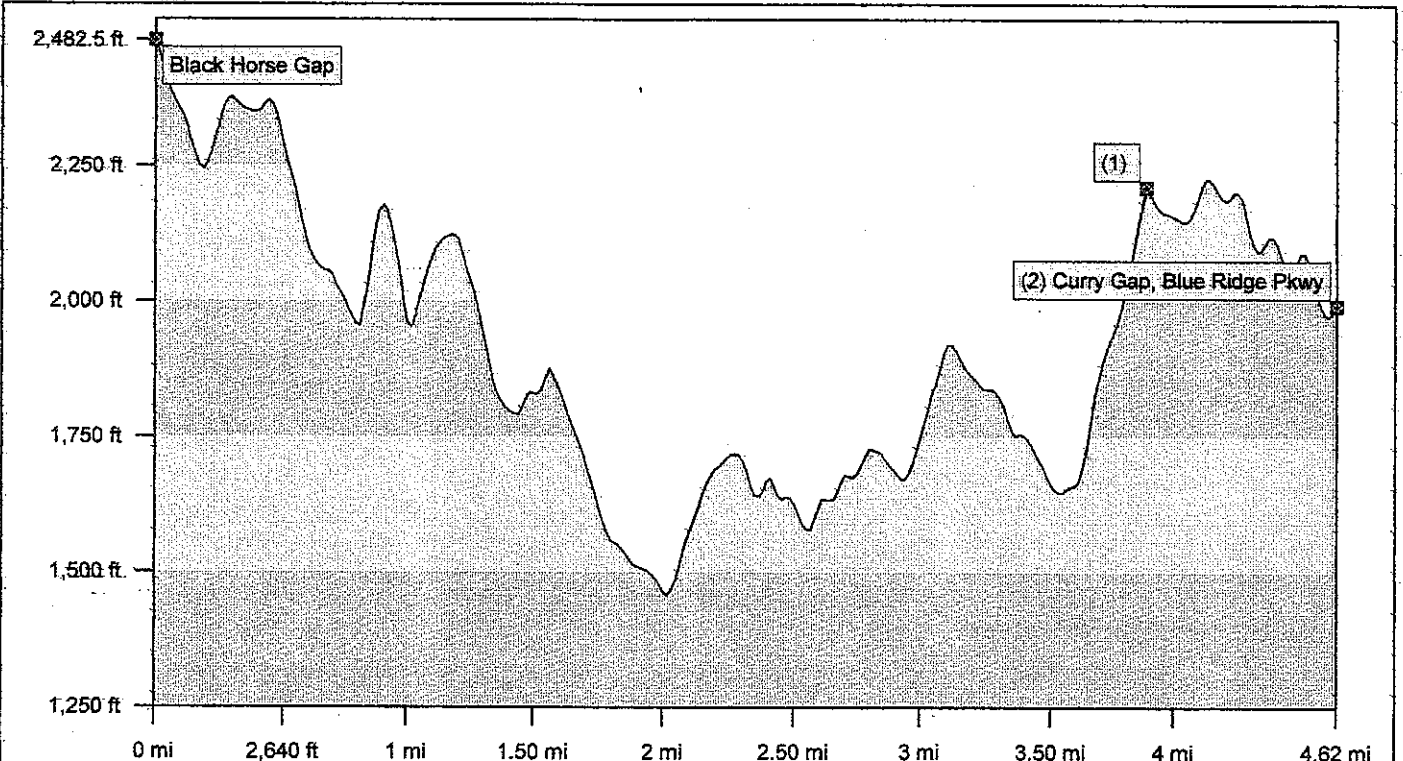


Data use subject to license.
 © DeLorme. Topo USA® 8.
 www.delorme.com





Lin Dist: 4.5 mi	Terr Dist: 4.6 mi	Elev Gain: -490.0 ft	Avg Grade: 20'
Climb Elev: 2,081.0 ft	Desc Elev: 2,571.0 ft	Max. Elev: 2,482.5 ft	Min. Elev: 1,457.1 ft
Climb Dist: 1.8 mi	Desc Dist: 2.8 mi		

Data use subject to license.
 © DeLorme. Topo USA® 8.
 www.delorme.com

A.T., Black Horse Gap to Curry Gap, 113 Mile Hike #1

6.9 miles, Moderate , \$1.50 carpool fee

16 miles from Roanoke

This hike is located in Botetourt County. From Black Horse Gap on the Blue Ridge Parkway, elevation 2,400 feet, the trail heads south. There are limited views on this section of trail. In 2.4 miles a blue blaze trail on right leads to the Wilson Creek Shelter. After crossing Wilson Creek, the trail ascends steeply. It then descends steadily and crosses Curry Creek. From there it ascends steeply on switchbacks to the Salt Pond Road road crossing. Go left on Salt Pond Road for .9 miles back to BRP.