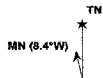



Data use subject to license.

© DeLorme. Topo USA® 8.

www.delorme.com

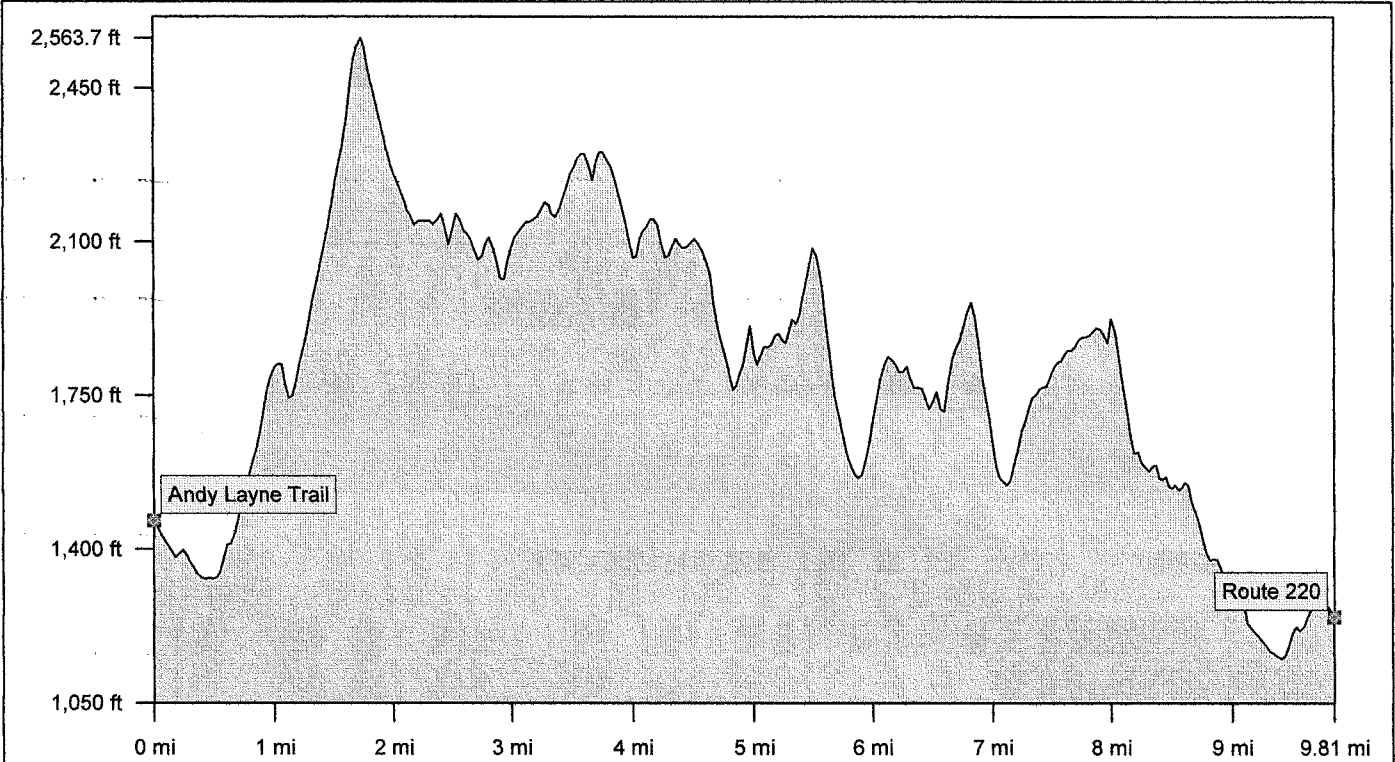


Scale 1 : 112,500



1" = 1.78 mi

Data Zoom 10-7



Lin Dist: 9.7 mi	Terr Dist: 9.8 mi	Elev Gain: -218.4 ft	Avg Grade: 14
Climb Elev: 3,648.3 ft	Desc Elev: 3,866.8 ft	Max. Elev: 2,563.7 ft	Min. Elev: 1,150.9 ft
Climb Dist: 4.9 mi	Desc Dist: 4.9 mi		

Data use subject to license.
 © DeLorme. Topo USA® 8.
 www.delorme.com